

1

**NOTICE OF SHOW CAUSE HEARING and JUDICIAL FORECLOSURE HEARING
NON-PAYMENT OF PROPERTY TAXES**

On March 1, 2018 real estate with unpaid 2016 and/or prior years property taxes was forfeited to the Ingham County Treasurer pursuant to the General Property Tax Act, Public Act 206 of 1893, PA 206, MCL 211.1 to 211.157, as amended.

The Ingham County Treasurer is acting as the Foreclosing Governmental Unit in proceedings to foreclose on this property for unpaid property taxes.

There are two hearings scheduled to finalize the foreclosure process. This publication is intended to provide additional notice to parties of interest in these parcels as to the nature, time, and location of these hearings.

SHOW CAUSE HEARING is scheduled for 9:00am-5:00pm Thursday, February 14, 2019 at the Ingham County Courthouse, 2nd Floor Treasurer's Office, 341 S. Jefferson, Mason, Michigan, 48854.

A person with an interest in the property forfeited to the Ingham County Treasurer may appear at the show cause hearing and redeem that property or show cause why absolute title to that property should not vest in the Foreclosing Governmental Unit.

JUDICIAL FORECLOSURE HEARING is scheduled for 10:00 am, Wednesday, February 27, 2019 at the Ingham County 30th Circuit Court, Ingham County Courthouse, 341 S. Jefferson St, 3rd Floor, Mason, Michigan 48854.

At this hearing the Foreclosing Governmental Unit shall ask that the court enter a judgment foreclosing the property as requested in the petition for foreclosure. A person or entity claiming an interest in a parcel of property set forth in the petition for foreclosure, who desires to contest that petition, must file written objections with the clerk of the circuit court and serve those objections on the Ingham County Treasurer, the Foreclosing Governmental Unit. The Ingham County Circuit Court docket number is 18-385-CZ.

If you are a person or entity with an interest in property being foreclosed:

- You have the right to redeem this parcel from the foreclosure process by payment of all forfeited unpaid taxes, interest, penalties, and fees prior to the expiration of the redemption period. You should contact the Ingham County Treasurer for the amount required to redeem.
- You may lose interest in the property as a result of the foreclosure process.
- The title to the property shall vest absolutely in the Foreclosing Governmental Unit unless all unpaid delinquent taxes, interest, penalties, and fees are paid by April 1, 2019 or in a contested case 21 days after the entry of a judgment foreclosing the property under MCL 211.78k
- All existing interests in oil and gas in the foreclosed property shall be extinguished except for: (1) the interests of a lessee or an assignee of an interest of a lessee under an oil or gas lease in effect as to the property or any part of the property if the lease is recorded in the office of the register of deeds in the county in which the property is located before the date of filing the petition for foreclosure under MCL 211.78h; or (2) interests preserved as provided in section 1(3) of 1963 PA 42, MCL 554.291.

PLEASE TAKE NOTE:

The following list represents parties that appear to have title, liens, or other rights to the parcels being foreclosed by the Foreclosing Governmental Unit.

This notice is required to be given by law, even if the party no longer claims or desires an interest, if it appears they hold any undischarged, apparent, or potential title or lien right to the property.

Listing of a party does not necessarily indicate that they are the owner of a parcel, or that they are liable for the property taxes.

This list is NOT an offering of property for sale. These parcels are NOT being sold, auctioned, or otherwise available by virtue of this notice.

There is no procedure for purchasing these parcels from the Foreclosing Governmental Unit at this point in the foreclosure proceedings. Those parcels that are foreclosed and not redeemed may become available at public auction in 2019. These parcels remain the property of their current owner until redemption rights have expired. **No party should make any attempt to inspect or enter upon these parcels assuming them to be for sale.** This may constitute trespassing and subject the offender to criminal prosecution. The street address of the parcels listed is based on local records and is not guaranteed to be the actual location of the property.

The **amount due** listed indicates the balance which was due on December 1, 2018. The **current amount** required to redeem must be obtained from the Ingham County Treasurer, as additional penalties, fees, and interest have accrued since forfeiture. Calls may be directed to:

Eric Schertzing
Ingham County Treasurer or
517-676-7220


Karen Conroy
Property Tax Coordinator
517-676-7240

WE CAN HELP!

If you or someone you know is on this list and experiencing financial hardship, contact Ingham County Treasurer Eric Schertzing NOW.

His office can connect you to free resources that help homeowners make the best out of a difficult situation. **Call 2-1-1** to connect with information referral specialists or visit the **Hold on to your Home** website at **holdontoyourhome.org**, to see what options are available for you.

**FORECLOSURE IS FINAL.
WE CAN'T HELP IF YOU DON'T CALL.**



Eric Schertzing
Ingham County Treasurer
517.676.7220

NAME	PARCEL	PAYOFF AMT	NAME	PARCEL	PAYOFF AMT	NAME	PARCEL	PAYOFF AMT
WEAVER ROBERTA	33-01-01-14-381-172	\$5,558.07	WOELFEL MANFRED	33-02-02-06-327-011	\$4,577.32			
WEAVER ROBERTA JO	33-01-01-14-381-172	\$5,558.07	WOLF ENTERPRISES LLC	33-01-05-06-455-180	\$6,205.30			
WECK DAVID	33-01-01-14-381-041	\$2,141.20	WOLFE ERIC D	33-01-01-10-407-061	\$2,695.81			
WECK MICHAEL	33-01-01-32-177-033	\$958.73	WOELFEL MANFRED	33-01-01-21-257-150	\$3,482.54			
WEIDMAN MARTIN	33-01-01-10-377-101	\$490.94	WOOD RICHARD	33-13-13-17-379-001	\$966.65			
WEINMANN JOHN L	33-01-01-33-376-041	\$1,790.00	WOODARD CARL	33-11-11-10-400-015	\$5,503.57			
WELTER MARIE	33-01-01-27-136-091	\$1,990.85	WOODARD ELIZABETH ANN	33-11-11-10-400-015	\$5,503.57			
WEPRIN DAVID B	33-01-01-32-376-238	\$5,202.17	WOODS GESELA R	33-01-01-31-128-101	\$2,953.72			
WEPRIN TINA L	33-01-01-32-376-238	\$5,202.17	WOODWARD CATHY J	33-16-16-21-300-009	\$2,630.56			
WERNER DANIEL J	33-25-05-23-328-019	\$7,999.11	WOODWARD CATHY J	33-16-16-21-300-010	\$3,252.42			
WEST DARRELL ALEX	33-08-08-02-200-004	\$3,787.36	WOODWARD RONALD R	33-16-16-21-300-010	\$3,252.42			
WEST DUSTIN	33-08-08-02-376-020	\$1,333.66	WOODWARD RONALD R	33-16-16-21-300-009	\$2,630.56			
WEST MARCUS	33-01-01-31-103-031	\$3,681.74	WOODWORTH JOSEPH R	33-01-01-21-254-025	\$10,175.29			
WEST SARAH	33-41-11-22-203-008	\$3,077.05	WRIGHT CHARLOTTE	33-01-01-15-478-181	\$1,734.46			
WEST SIDE WAY LLC	33-21-01-18-426-026	\$2,225.36	WRIGHT CORNELIOUS	33-01-01-28-330-101	\$3,837.51			
WEST SIDE WAY LLC	33-21-01-18-430-021	\$1,910.54	WROE KYLE	33-01-01-15-353-031	\$1,384.38			
WEST TIFFANY	33-08-08-02-376-020	\$1,333.66	WURMNEST TRINA K	33-21-01-18-179-013	\$1,993.64			
WEST TYLER	33-01-01-30-476-041	\$3,842.03	WYLSTON SARAH	33-01-01-22-280-062	\$2,749.59			
WESTBROOK TIMONTHY II	33-01-01-14-360-021	\$2,385.72	XIONG TOU	33-01-05-05-151-140	\$621.80			
WESTBROOK TIMOTHY	33-01-01-14-360-021	\$2,385.72	YAKO JOHNY T	33-01-01-20-135-111	\$2,368.14			
WESTSIDE WAY LLC	33-21-01-18-426-026	\$2,225.36	YANG HOUPU	33-01-05-04-479-041	\$989.33			
WETHY KYLE	33-01-01-30-476-501	\$1,905.99	YANG HOUPU	33-01-05-04-479-051	\$1,683.80			
WICKS MANDY JO	33-01-01-22-255-151	\$560.89	YANG HOUPU	33-01-05-04-479-061	\$1,683.80			
WIGGINS SHANNON	33-01-01-15-377-211	\$3,570.92	YANG HOUPU	33-01-05-04-479-091	\$4,186.53			
WIGGINS SHANNON	33-01-01-22-202-211	\$9,392.82	YANG HOUPU	33-01-05-04-479-101	\$2,058.27			
WIGGINS SHANNON	33-01-01-22-307-291	\$5,923.45	YERKE DANICA	33-01-01-14-304-051	\$2,072.67			
WIGGINS SHANNON	33-01-01-32-352-522	\$2,484.67	YERKE JASON ALLAN	33-01-01-14-304-051	\$2,072.67			
WIGGINS SHANNON	33-01-05-05-202-023	\$2,633.60	YODER TRUMAN R JR	33-01-01-21-479-050	\$1,801.45			
WIGGINS SHANNON	33-01-01-21-278-020	\$11,261.70	YOUNG & YOUNG LLC	33-21-01-18-177-041	\$841.22			
WIGGINS SHANNON	33-01-01-31-252-061	\$1,996.94	YOUNG & YOUNG LLC	33-01-01-22-129-181	\$1,913.27			
WILDWOOD LAKES DREAM LAKE CONDO AS			YOUNG & YOUNG LLC	33-21-01-18-177-019	\$2,337.79			
	33-02-02-16-104-018	\$4,203.94	YOUNG ARTHUR V	33-01-01-31-306-231	\$3,763.07			
WILKINS AILEEN R	33-01-01-15-378-101	\$2,098.88	YOUNG ARTHUR V JR - ESTATE OF	33-01-01-31-306-231	\$3,763.07			
WILKINS WILLIAM	33-01-01-15-378-101	\$2,098.88	YOUNG LINDA	33-01-01-28-377-021	\$5,937.77			
WILLARD TROY	33-01-01-32-202-221	\$2,514.99	YOUNG MALVIN	33-01-01-28-377-021	\$5,937.77			
WILLARD TWILA	33-01-01-32-202-221	\$2,514.99	YOUNG RUTH C	33-01-01-31-306-231	\$3,763.07			
WILLIAMS JACQUELINE	33-01-01-06-129-181	\$2,100.16	YOUSIF JOHN	33-11-11-28-100-002	\$3,408.51			
WILLIAMS JULIA	33-01-01-08-409-521	\$4,042.98	YOUSIF JOHN	33-11-11-21-300-003	\$1,044.44			
WILLIAMS JULIA	33-01-01-06-477-151	\$3,591.57	YOUSIF SHARON	33-11-11-21-300-003	\$1,044.44			
WILLIAMS LORENZO	33-01-01-31-104-031	\$2,664.43	YOUSIF SHARON	33-11-11-28-100-002	\$3,408.51			
WILLIAMS MONTA	33-01-01-08-409-521	\$4,042.98	ZAKEYA MARYAM	33-01-01-08-454-265	\$2,291.46			
WILLIAMS STEPHAN M	33-01-01-08-455-301	\$1,214.32	ZAKEYA MARYAM - ESTATE OF	33-01-01-08-454-265	\$2,291.46			
WILLIAMS VERSEY A	33-01-01-08-409-521	\$4,042.98	ZANAB LLC	33-01-01-32-352-522	\$2,484.67			
WILLIAMS-CURRINGTON WANDA E	33-01-01-31-129-091	\$2,925.92	ZEINEH EDWAR	33-01-01-06-478-151	\$3,470.89			
WILLOW REALTY L L C	33-01-01-09-180-141	\$34,677.52	ZEINEH EDWAR	33-01-01-14-354-121	\$4,179.94			
WILMINGTON SAVINGS FUND	33-01-01-34-156-061	\$3,787.20	ZEINEH EDWAR A	33-01-01-08-251-101	\$2,120.63			
WILMINGTON SAVINGS FUND SOCIETY FSB			ZEINEH FAEIK	33-01-01-14-176-152	\$5,077.81			
	33-01-01-15-378-191	\$2,911.53	ZEINEH FAIEK	33-01-01-22-352-001	\$4,697.19			
WILSON DAISY MAE	33-15-15-25-100-007	\$1,528.66	ZEINEH KARADSHEH LANA	33-01-01-06-478-151	\$3,470.89			
WILSON DAISY MAE - ESTATE OF	33-15-15-25-100-007	\$1,528.66	ZEINEH MARY ELLEN	33-01-01-22-352-001	\$4,697.19			
WILSON STEVEN R	33-15-15-25-100-007	\$1,528.66	ZEINEH RASHAD	33-01-01-09-430-181	\$809.34			
WILSON STEVEN R - ESTATE OF	33-15-15-25-100-007	\$1,528.66	ZEINEH SIMON	33-01-01-14-152-181	\$8,235.21			
WILSON TODD R	33-03-03-09-200-002	\$689.65	ZELLINGER DONALD	33-17-14-27-101-015	\$718.64			
WILSON YALANA	33-01-01-10-480-001	\$2,726.60	ZELLINGER VICTORIA	33-17-14-27-101-015	\$718.64			
WIN TIN HLA	33-01-01-08-282-111	\$4,288.20						
WINGED HEART FOUNDATION	33-01-01-09-181-041	\$3,401.81						
WINGEIER SCOTT D	33-01-01-30-401-151	\$2,291.46						
WINNIE TERRY	33-16-16-08-100-006	\$565.76						
WINNIE THERESA	33-01-01-22-307-321	\$1,513.72						
WINNIE VICKEY	33-16-16-08-100-006	\$565.76						
WINRIGHT DUANE	33-13-13-29-401-006	\$1,729.84						
WINRIGHT DUANE JR	33-13-13-29-401-007	\$2,627.83						
WINRIGHT MARY	33-13-13-29-401-007	\$2,627.83						
WINSTON YUKIALOVE	33-01-01-09-428-101	\$1,677.04						
WINWRIGHT MATTHEW D	33-13-13-29-277-013	\$1,952.22						
WISE CYNTHIA L	33-15-15-35-226-007	\$1,742.19						
WISE DAVE L JR	33-01-01-31-380-271	\$997.39						
WMC MORTGAGE CORP	33-01-01-15-407-161	\$5,398.46						
WOELFEL MANFRED	33-01-01-28-102-001	\$3,568.81						
WOELFEL MANFRED	33-01-01-28-304-161	\$1,990.43						
WOELFEL MANFRED	33-01-05-04-477-081	\$4,282.40						


WE CAN HELP!

If you or someone you know is on this list and experiencing financial hardship, contact Ingham County Treasurer Eric Schertzing NOW.

His office can connect you to **free** resources like the **Volunteer Income Tax Assistance Program** for those who earned less than \$54,000 in 2018.

Call 2-1-1 to connect with information referral specialists or visit the **Hold on to your Home** website at **holdontoyourhome.org**, to see what options are available for you.

**FORECLOSURE IS FINAL.
WE CAN'T HELP IF YOU DON'T CALL.**



Capital Area United Way
Clinton | Eaton | Ingham

**Ingham County Treasurer
Eric Schertzing
517.676.7220**

No party should make any attempt to inspect or enter upon these parcels assuming them to be for sale.
This may constitute trespassing and subject the offender to criminal prosecution. The street address of the parcels listed is based on local records and is not guaranteed to be the actual location of the property.

PARCEL	PROPERTY ADDRESS	PROPERTY CITY	PARCEL	PROPERTY ADDRESS	PROPERTY CITY	PARCEL	PROPERTY ADDRESS	PROPERTY CITY
33-01-01-03-102-201	SANFORD AVE	LANSING	33-01-01-08-127-502	1737 GLENROSE AVE	LANSING	33-01-01-08-482-221	741 CHICAGO AVE I	LANSING
33-01-01-03-104-281	ORCHARD GLEN AVE	LANSING	33-01-01-08-128-251	1439 COMFORT ST	LANSING	33-01-01-08-483-051	732 CHICAGO AVE	LANSING
33-01-01-03-303-022	2700 N EAST ST	LANSING	33-01-01-08-130-051	1532 REDWOOD ST	LANSING	33-01-01-09-156-011	1342 CHRISTOPHER ST	LANSING
33-01-01-03-304-041	815 HARRIS ST	LANSING	33-01-01-08-176-261	1313 N JENISON AVE	LANSING	33-01-01-09-156-041	1330 CHRISTOPHER ST	LANSING
33-01-01-03-306-081	833 BANGHART ST	LANSING	33-01-01-08-202-071	1706 ROBERTSON AVE	LANSING	33-01-01-09-156-051	CHRISTOPHER ST	LANSING
33-01-01-03-307-006	2502 N EAST ST	LANSING	33-01-01-08-202-241	1631 N M L KING JR BLVD	LANSING	33-01-01-09-179-041	N CHESTNUT ST	LANSING
33-01-01-03-351-001	2334 N EAST ST	LANSING	33-01-01-08-202-281	1715 N M L KING JR BLVD	LANSING	33-01-01-09-179-051	1400 N CHESTNUT ST	LANSING
33-01-01-03-352-161	808 RANDALL ST	LANSING	33-01-01-08-205-001	1217 GREENWOOD AVE	LANSING	33-01-01-09-180-001	1346 N WALNUT ST	LANSING
33-01-01-03-376-141	2148 N HIGH ST	LANSING	33-01-01-08-206-041	1516 ROBERTSON AVE	LANSING	33-01-01-09-180-141	306 W WILLOW ST	LANSING
33-01-01-03-376-181	2106 N HIGH ST	LANSING	33-01-01-08-206-381	1527 N M L KING JR BLVD	LANSING	33-01-01-09-181-011	1334 N CHESTNUT ST	LANSING
33-01-01-03-378-002	1335 LAKE LANSING RD	LANSING	33-01-01-08-226-171	1625 ROSENEATH AVE	LANSING	33-01-01-09-181-041	PLEASANT ST	LANSING
33-01-01-03-378-032	2330 COMMONWEALTH AVE	LANSING	33-01-01-08-228-401	1443 ROOSEVELT AVE	LANSING	33-01-01-09-182-151	417 PLEASANT ST	LANSING
33-01-01-03-378-122	1329 LAKE LANSING RD	LANSING	33-01-01-08-229-071	1540 ROOSEVELT AVE	LANSING	33-01-01-09-201-101	133 E REASONER ST	LANSING
33-01-01-03-383-002	2018 VERMONT AVE	LANSING	33-01-01-08-230-051	1530 KNOLLWOOD AVE	LANSING	33-01-01-09-205-002	214 E REASONER ST	LANSING
33-01-01-04-102-051	520 HYLEWOOD AVE	LANSING	33-01-01-08-231-112	1515 ROSENEATH AVE	LANSING	33-01-01-09-206-041	111 E NORTH ST	LANSING
33-01-01-04-103-291	HYLEWOOD AVE	LANSING	33-01-01-08-251-041	1416 N JENISON AVE	LANSING	33-01-01-09-277-071	409 PEARL ST	LANSING
33-01-01-04-106-291	423 W FAIRFIELD AVE	LANSING	33-01-01-08-251-101	1348 N JENISON AVE	LANSING	33-01-01-09-277-081	413 PEARL ST	LANSING
33-01-01-04-109-011	668 CARRIER ST	LANSING	33-01-01-08-251-371	1418 KEENEY CT	LANSING	33-01-01-09-277-361	416 BEAVER ST	LANSING
33-01-01-04-126-031	3414 TURNER ST	LANSING	33-01-01-08-251-551	1419 REDWOOD ST	LANSING	33-01-01-09-278-011	1318 CENTER ST	LANSING
33-01-01-04-152-131	400 W PAULSON ST	LANSING	33-01-01-08-254-011	1348 GLENROSE AVE	LANSING	33-01-01-09-278-331	412 PEARL ST I	LANSING
33-01-01-04-152-151	318 W PAULSON ST	LANSING	33-01-01-08-254-071	1320 GLENROSE AVE	LANSING	33-01-01-09-304-111	508 W MAPLE ST	LANSING
33-01-01-04-201-132	3304 CRESTON AVE	LANSING	33-01-01-08-254-141	1321 ROSELAWN AVE	LANSING	33-01-01-09-305-181	1119 N WALNUT ST	LANSING
33-01-01-04-204-221	206 LYNWOOD CIR	LANSING	33-01-01-08-256-001	1123 ONTARIO ST	LANSING	33-01-01-09-306-111	608 BROOK ST	LANSING
33-01-01-04-227-181	520 E SHERIDAN RD	LANSING	33-01-01-08-276-081	1044 ONTARIO ST	LANSING	33-01-01-09-308-011	1026 N CHESTNUT ST	LANSING
33-01-01-04-230-351	N LARCH ST	LANSING	33-01-01-08-277-151	LANSING AVE	LANSING	33-01-01-09-326-071	326 W CESAR E. CHAVEZ AVE I	LANSING
33-01-01-04-230-360	E FREDERICK AVE	LANSING	33-01-01-08-278-101	1414 ROOSEVELT AVE	LANSING	33-01-01-09-352-021	930 N SYCAMORE ST	LANSING
33-01-01-04-251-151	115 E HOWE AVE	LANSING	33-01-01-08-279-011	1444 KNOLLWOOD AVE	LANSING	33-01-01-09-352-031	928 N SYCAMORE ST	LANSING
33-01-01-04-251-171	129 E HOWE AVE	LANSING	33-01-01-08-281-241	1333 ROOSEVELT AVE	LANSING	33-01-01-09-353-321	515 W KILBORN ST	LANSING
33-01-01-04-278-141	533 CHILSON AVE	LANSING	33-01-01-08-282-111	1328 ROOSEVELT AVE	LANSING	33-01-01-09-357-051	737 N SYCAMORE ST	LANSING
33-01-01-04-278-180	605 CHILSON AVE	LANSING	33-01-01-08-283-021	1334 KNOLLWOOD AVE	LANSING	33-01-01-09-362-072	708 N SYCAMORE ST	LANSING
33-01-01-04-328-051	336 W GIER ST	LANSING	33-01-01-08-327-041	1201 COMFORT ST	LANSING	33-01-01-09-362-161	721 N PINE ST	LANSING
33-01-01-04-378-101	2239 TURNER ST	LANSING	33-01-01-08-328-031	HAPEMAN ST	LANSING	33-01-01-09-362-261	629 W MADISON ST	LANSING
33-01-01-04-378-151	235 W THOMAS ST	LANSING	33-01-01-08-328-041	1205 HAPEMAN ST	LANSING	33-01-01-09-364-221	411 W MADISON ST	LANSING
33-01-01-04-401-201	2727 CRESTON AVE	LANSING	33-01-01-08-337-011	1018 HAPEMAN ST	LANSING	33-01-01-09-378-121	915 N WASHINGTON AVE	LANSING
33-01-01-04-402-171	240 E JACKSON ST	LANSING	33-01-01-08-354-111	816 N VERLINDEN AVE	LANSING	33-01-01-09-382-121	NO STREET FRONTAGE	LANSING
33-01-01-04-403-211	248 HARRIS ST	LANSING	33-01-01-08-354-141	1836 OLD OAKLAND AVE	LANSING	33-01-01-09-406-061	1006 N WASHINGTON AVE	LANSING
33-01-01-04-405-141	2417 GARY AVE	LANSING	33-01-01-08-360-011	722 DURANT ST	LANSING	33-01-01-09-406-131	133 E KILBORN ST	LANSING
33-01-01-04-426-632	414 CHILSON AVE	LANSING	33-01-01-08-376-271	831 CAWOOD ST	LANSING	33-01-01-09-428-032	1106 N LARCH ST	LANSING
33-01-01-05-179-121	1717 SHADY OAK LANE	LANSING	33-01-01-08-378-271	901 N JENISON AVE	LANSING	33-01-01-09-428-101	1046 N LARCH ST	LANSING
33-01-01-05-182-041	3102 TECUMSEH AVE	LANSING	33-01-01-08-380-091	722 CAWOOD ST	LANSING	33-01-01-09-429-141	1039 N CEDAR ST	LANSING
33-01-01-05-184-051	1512 DOWNEY ST	LANSING	33-01-01-08-401-231	1127 WESTMORELAND AVE	LANSING	33-01-01-09-430-081	1032 N CEDAR ST	LANSING
33-01-01-05-252-081	1402 MARQUETTE ST	LANSING	33-01-01-08-404-041	1126 WESTMORELAND AVE	LANSING	33-01-01-09-430-181	503 ASH ST	LANSING
33-01-01-05-276-021	1008 TERMINAL RD	LANSING	33-01-01-08-405-011	1304 GLENN ST	LANSING	33-01-01-09-479-071	CENTER ST	LANSING
33-01-01-05-326-001	2708 EDGEBROOK DR	LANSING	33-01-01-08-406-071	1112 GLENN ST	LANSING	33-01-01-09-479-081	CENTER ST	LANSING
33-01-01-05-402-041	2836 CYNWOOD ST	LANSING	33-01-01-08-407-051	1304 W MAPLE ST	LANSING	33-01-01-09-479-091	CENTER ST	LANSING
33-01-01-05-403-002	1217 MARQUETTE ST	LANSING	33-01-01-08-407-061	1300 W MAPLE ST	LANSING	33-01-01-09-479-101	CENTER ST	LANSING
33-01-01-05-478-111	2007 CULVER AVE	LANSING	33-01-01-08-407-071	1224 W MAPLE ST	LANSING	33-01-01-09-479-281	408 MONROE ST I	LANSING
33-01-01-06-102-001	5245 N GRAND RIVER AVE	LANSING	33-01-01-08-407-432	1231 GLENN ST	LANSING	33-01-01-10-101-011	1928 N EAST ST	LANSING
33-01-01-06-125-002	4600 N GRAND RIVER AVE B	LANSING	33-01-01-08-409-031	1310 HYLAND ST	LANSING	33-01-01-10-104-061	1900 N HIGH ST	LANSING
33-01-01-06-128-181	3231 WESTMONT AVE	LANSING	33-01-01-08-409-502	1315 W MAPLE ST	LANSING	33-01-01-10-104-071	1820 N HIGH ST	LANSING
33-01-01-06-129-031	3314 WESTMONT AVE	LANSING	33-01-01-08-409-521	1315.5 W MAPLE ST	LANSING	33-01-01-10-106-201	818 MCKINLEY ST	LANSING
33-01-01-06-129-181	3235 YOUNG AVE	LANSING	33-01-01-08-426-021	1210 N M L KING JR BLVD	LANSING	33-01-01-10-107-171	1015 E NORTH ST	LANSING
33-01-01-06-131-030	3230 ALFRED AVE	LANSING	33-01-01-08-428-151	946 N M L KING JR BLVD	LANSING	33-01-01-10-128-211	1907 VERMONT AVE	LANSING
33-01-01-06-159-031	2923 CRANBROOK AVE	LANSING	33-01-01-08-451-011	938 N JENISON AVE	LANSING	33-01-01-10-131-161	1602 NEW YORK AVE	LANSING
33-01-01-06-179-071	3000 ALFRED AVE	LANSING	33-01-01-08-451-181	821 WESTMORELAND AVE	LANSING	33-01-01-10-131-171	1600 NEW YORK AVE	LANSING
33-01-01-06-326-032	3508 DELTA RIVER DR	LANSING	33-01-01-08-452-001	1317 HYLAND ST	LANSING	33-01-01-10-131-281	MASSACHUSETTS AVE	LANSING
33-01-01-06-384-021	2030 BYRNES RD	LANSING	33-01-01-08-452-251	915 CLAYTON ST	LANSING	33-01-01-10-131-291	1713 MASSACHUSETTS AVE	LANSING
33-01-01-06-403-291	2525 DILLINGHAM AVE	LANSING	33-01-01-08-453-133	803 HOLTEN ST	LANSING	33-01-01-10-132-002	1722 MASSACHUSETTS AVE	LANSING
33-01-01-06-429-151	2311 BARTSTOW RD	LANSING	33-01-01-08-454-265	1129 HYLAND ST	LANSING	33-01-01-10-132-041	1704 MASSACHUSETTS AVE	LANSING
33-01-01-06-477-121	2119 WESTBURY RD	LANSING	33-01-01-08-455-301	933 N M L KING JR BLVD	LANSING	33-01-01-10-133-092	1608 VERMONT AVE	LANSING
33-01-01-06-477-151	2215 WESTBURY RD	LANSING	33-01-01-08-476-001	926 N M L KING JR BLVD	LANSING	33-01-01-10-133-251	ILLINOIS AVE	LANSING
33-01-01-06-478-151	2252 TECUMSEH RIVER RD	LANSING	33-01-01-08-476-011	922 N M L KING JR BLVD	LANSING	33-01-01-10-154-332	1017 E CESAR E. CHAVEZ AVE	LANSING
33-01-01-08-127-281	1532 BASSETT AVE	LANSING	33-01-01-08-478-121	821 CHICAGO AVE	LANSING	33-01-01-10-157-001	1414 BALLARD ST	LANSING
33-01-01-08-127-481	1729 GLENROSE AVE	LANSING	33-01-01-08-479-271	915 WISCONSIN AVE	LANSING	33-01-01-10-157-022	1410 BALLARD ST	LANSING


PARCEL	PROPERTY ADDRESS	PROPERTY CITY	PARCEL	PROPERTY ADDRESS	PROPERTY CITY	PARCEL	PROPERTY ADDRESS	PROPERTY CITY
33-17-14-28-206-016	206 S MAIN	LESLIE	33-25-05-13-200-010	3521 WILLOUGHBY ROAD	HOLT			
33-18-03-35-277-018	711 N PUTNAM	WILLIAMSTON	33-25-05-14-101-016	2376 AURELIUS ROAD	HOLT			
33-18-03-35-377-017	906 W GRAND RIVER	WILLIAMSTON	33-25-05-14-326-010	COOLRIDGE ROAD	HOLT			
33-18-03-36-376-023	715 HIGH	WILLIAMSTON	33-25-05-14-326-032	2186 COOLRIDGE ROAD	HOLT			
33-18-03-36-377-012	409 E GRAND RIVER	WILLIAMSTON	33-25-05-14-352-002	4445 DECAMP STREET	HOLT			
33-18-03-36-382-020	727 E MIDDLE	WILLIAMSTON	33-25-05-14-376-009	2085 CEDAR STREET	HOLT			
33-18-03-36-382-021	201 MILL	WILLIAMSTON	33-25-05-14-459-008	4149 GREENWOOD AVENUE	HOLT			
33-18-07-01-102-013	420 WHITE	WILLIAMSTON	33-25-05-15-101-022	4877 WILLOUGHBY ROAD	HOLT			
33-18-07-01-126-018	506 FULTON	WILLIAMSTON	33-25-05-15-227-019	2415 AURELIUS ROAD #19	HOLT			
33-18-07-02-280-015	838 S PUTNAM	WILLIAMSTON	33-25-05-15-251-005	2318 MAIN STREET	HOLT			
33-19-10-04-352-007	215 N ROGERS	MASON	33-25-05-15-276-008	4540 MONROE STREET	HOLT			
33-19-10-05-101-013	807 KERNS	MASON	33-25-05-15-278-008	4580 TOLLAND AVENUE	HOLT			
33-19-10-08-103-014	321 KATHERYN	MASON	33-25-05-15-326-004	2181 WEST BOULEVARD	HOLT			
33-19-10-09-109-022	405 E ASH	MASON	33-25-05-15-329-011	MAIN STREET	HOLT			
33-20-01-01-304-139	928 TRAFALGER LN	EAST LANSING	33-25-05-15-330-001	2163 WEST BOULEVARD	HOLT			
33-20-01-01-305-023	1368 RAMBLEWOOD DR	EAST LANSING	33-25-05-15-377-002	2034 WYNDHAM HILLS DRIVE	HOLT			
33-20-01-12-112-018	1208 WOLF CT	EAST LANSING	33-25-05-15-377-003	2036 WYNDHAM HILLS DRIVE	HOLT			
33-20-01-12-312-017	1133 W SAGINAW ST	EAST LANSING	33-25-05-17-102-022	2384 HOUGHTON HOLLOW DRIVE	LANSING			
33-20-01-12-321-049	1188 CHARTWELL CARRIAGEWAY N	EAST LANSING	33-25-05-17-126-007	2436 ANCHOR COURT	HOLT			
33-20-01-13-220-005	535 FOREST ST	EAST LANSING	33-25-05-17-251-014	5635 LOCH WOODE COURT	HOLT			
33-20-02-08-306-032	RIDGEWOOD DR	EAST LANSING	33-25-05-20-300-011	KRANTZ ROAD	HOLT			
33-20-02-17-100-010	1527 MT VERNON AVE	EAST LANSING	33-25-05-22-181-017	1863 PAGEANT WAY	HOLT			
33-21-01-03-427-025	1910 LAKE LANSING RD	LANSING	33-25-05-22-351-011	1532 EIFERT ROAD	HOLT			
33-21-01-07-152-012	1324 N WAVERLY RD	LANSING	33-25-05-23-131-003	1912 WALNUT STREET	HOLT			
33-21-01-07-301-007	1116 N WAVERLY RD	LANSING	33-25-05-23-328-019	4160 TURNBRIDGE DRIVE	HOLT			
33-21-01-14-386-008	635 S MIFFLIN ST	LANSING	33-25-05-23-329-010	1619 JACQUELINE DRIVE	HOLT			
33-21-01-14-402-035	234 S HOWARD ST	LANSING	33-25-05-23-351-009	1583 GRAYFRIARS AVENUE	HOLT			
33-21-01-14-404-015	128 S CLIPPET ST	LANSING	33-25-05-23-354-022	4388 DAVLIND DRIVE	HOLT			
33-21-01-14-452-008	431 S DETROIT ST	LANSING	33-25-05-25-302-013	3945 CIRCLE DRIVE	MASON			
33-21-01-14-454-002	506 S DETROIT ST	LANSING	33-25-05-25-303-003	3944 CIRCLE DRIVE	MASON			
33-21-01-14-454-003	512 S DETROIT ST	LANSING	33-25-05-25-304-013	1211 N CEDAR ROAD	MASON			
33-21-01-14-454-004	512 S DETROIT ST	LANSING	33-25-05-29-400-004	1235 ONONDAGA ROAD	HOLT			
33-21-01-14-454-005	516 S DETROIT ST	LANSING	33-25-05-33-426-007	663 N EIFERT ROAD	MASON			
33-21-01-18-177-019	421 N DEERFIELD AVE	LANSING	33-25-05-35-400-002	N EDGAR ROAD (REAR)	MASON			
33-21-01-18-177-041	421 N DEERFIELD AVE	LANSING	33-41-11-22-203-008	1306 ADAMS ST	DANSVILLE			
33-21-01-18-179-013	219 N DEERFIELD AVE	LANSING	33-42-16-26-108-013	116 E MAIN ST	STOCKBRIDGE			
33-21-01-18-202-006	618 BRYNFORD AVE	LANSING	33-42-16-26-109-002	115 N CENTER ST	STOCKBRIDGE			
33-21-01-18-206-008	320 BRYNFORD AVE	LANSING	33-42-16-26-115-001	E MAIN ST	STOCKBRIDGE			
33-21-01-18-206-026	303 N CATHERINE ST	LANSING	33-42-16-26-151-008	214 S CENTER ST	STOCKBRIDGE			
33-21-01-18-208-001	500 N GRACE ST	LANSING	33-42-16-27-226-017	406 W MAIN ST	STOCKBRIDGE			
33-21-01-18-208-002	430 N GRACE ST	LANSING	33-42-16-27-227-010	208 N CLINTON ST	STOCKBRIDGE			
33-21-01-18-208-004	426 N GRACE ST	LANSING	33-42-16-35-126-003	S M-52	STOCKBRIDGE			
33-21-01-18-208-018	433 N ROSEMARY AVE	LANSING	33-43-08-11-403-003	223 S SUMMIT ST	WEBBERVILLE			
33-21-01-18-351-023	510 CLEMENT RD	LANSING						
33-21-01-18-351-033	3724 W ST JOSEPH ST	LANSING						
33-21-01-18-403-006	117 S GRACE ST	LANSING						
33-21-01-18-407-015	2708 W KALAMAZOO ST	LANSING						
33-21-01-18-407-023	332 S ALGER ST	LANSING						
33-21-01-18-426-017	200 S HATHAWAY ST VAC N	LANSING						
33-21-01-18-426-018	200 S HATHAWAY ST	LANSING						
33-21-01-18-426-026	118 S HATHAWAY ST	LANSING						
33-21-01-18-427-010	125 S HATHAWAY ST	LANSING						
33-21-01-18-427-021	212 HAZE ST	LANSING						
33-21-01-18-428-019	208 HUNGERFORD ST	LANSING						
33-21-01-18-430-007	317 S ALGER ST	LANSING						
33-21-01-18-430-021	340 S HATHAWAY ST	LANSING						
33-21-01-18-431-028	2506 W KALAMAZOO ST	LANSING						
33-21-01-18-432-003	300 HUNGERFORD ST	LANSING						
33-21-01-18-432-004	300 HUNGERFORD ST	LANSING						
33-21-01-18-433-006	329 HUNGERFORD ST	LANSING						
33-21-01-18-451-013	2919 W KALAMAZOO ST	LANSING						
33-21-01-18-451-023	2900 W ST JOSEPH ST	LANSING						
33-21-01-18-477-005	2501 W KALAMAZOO ST	LANSING						
33-21-01-18-480-013	406 CLARE ST	LANSING						
33-21-01-19-230-004	2321 W MAIN ST	LANSING						
33-25-05-07-327-001	2650 EATON RAPIDS ROAD	LANSING						
33-25-05-07-428-001	6037 BISHOP ROAD	LANSING						
33-25-05-11-357-003	2551 SELMA STREET	HOLT						
33-25-05-11-358-011	2516 SELMA STREET	HOLT						
33-25-05-12-277-005	COLLEGE ROAD	HOLT						

WE CAN HELP!

If you or someone you know is on this list and experiencing financial hardship, contact Ingham County Treasurer Eric Schertzing NOW.

His office can connect you to free resources that help homeowners make the best out of a difficult situation. **Call 2-1-1** to connect with information referral specialists or visit the **Hold on to your Home** website at **holdontoyourhome.org**, to see what options are available for you.

**FORECLOSURE IS FINAL.
WE CAN'T HELP IF YOU DON'T CALL.**




Eric Schertzing
Ingham County Treasurer
517.676.7220

WE CAN HELP!

If you or someone you know is on this list and experiencing financial hardship, contact Ingham County Treasurer Eric Schertzing NOW.

His office can connect you to free resources that help homeowners make the best out of a difficult situation. **Call 2-1-1** to connect with information referral specialists or visit the **Hold on to your Home** website at **holdontoyourhome.org**, to see what options are available for you.

**FORECLOSURE IS FINAL.
WE CAN'T HELP IF YOU DON'T CALL.**



Eric Schertzing
Ingham County Treasurer
517.676.7220